




Potential South End Historic/Conservation District

-  Dwellings
-  Proposed Historic District
-  Parcels



250 Feet

Sources: This map document was created from a variety of sources, including City of Red Wing and Goodhue County. Projections: Lambert Conformal Conic Data Disclaimer: The City of Red Wing assumes NO liability for the completeness of this map OR any responsibility for any associated direct, indirect, or consequential damages that may result from its use or misuse. Map updated March, 2011. City of Red Wing Copyright 2011

