





South End Survey Structures

-  Recommended NHRP Designation
-  Potential NHRP Designation
-  Historic District Recommendation
-  Survey Area

Recommended NHRP and Potential NHRP are also recommended for individual local designation.

Sources: This map document was created from a variety of sources, including City of Red Wing and Goodhue County. Projection: Lambert Conformal Conic Data Disclaimer: The City of Red Wing assumes NO liability for the completeness of this map OR any responsibility for any associated direct, indirect, or consequential damages that may result from its use or misuse. Map updated January 2010. City of Red Wing Copyright 2010.

