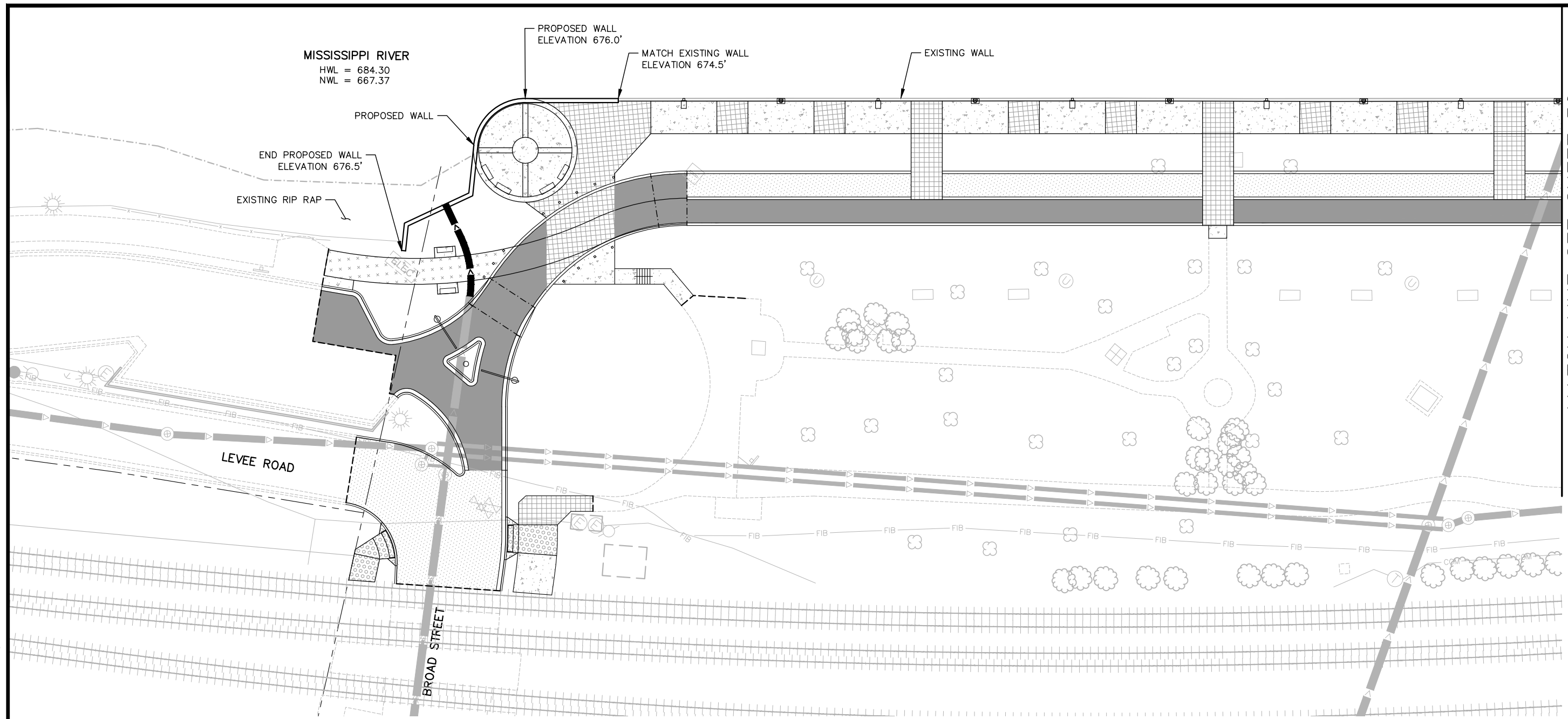


K:\TWC\_Civil\City\RED WING\RIVERBOAT DOCK\CAD\Plan Sheets\652004CP01.dwg 10/29/2018 4:28 PM



MATCH LINE SEE SHEET 30

**LEGEND**

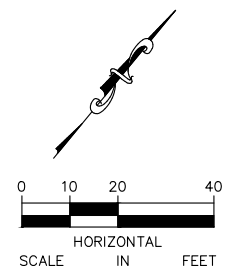
- BITUMINOUS PAVEMENT  
SEE SHEET XX
- CONCRETE PAVEMENT 7.0" PER  
INSET B, SEE SHEET XX
- 4" CONCRETE WALK PER  
INSET C, SEE SHEET XX
- CONCRETE PAVERS PER  
INSET D, SEE SHEET XX
- CONCRETE WALK
- 3" BITUMINOUS WALK PER  
INSET E, SEE SHEET XX
- OVERLOOK

**CONSTRUCTION NOTES:**

- ① CONCRETE CURB & GUTTER DESIGN
- ② INTEGRANT CURB DESIGN
- ③ CONCRETE RIBBON CURB
- ④ PEDESTRIAN CURB RAMP,  
SEE SHEETS XX-XX FOR DETAILS
- ⑤ VEHICULAR GATE-SPECIAL
- ⑥ STANCHION WITH TIMBER FENDER
- ⑦ MOORING BOLLARD
- ⑧ BOLLARD (6' O.C. SPACING)
- ⑨ MEDIAN NOSE & ISLAND PER  
MnDOT STD. PLATE NO. 7109

**GENERAL NOTES:**

1. ALL DIMENSIONS ARE TO THE FACE OF CURB  
UNLESS OTHERWISE NOTED.
2. SEE SHEET XX-XX FOR ADDITIONAL STORM  
SEWER PROFILES.
- 3.



No.	Date	Revisions	App.

DRAWING NAME 652004CP01.dwg
DESIGNED BY: KTI
DRAWN BY: KTI
CHECKED BY: DJC
DATE: xx/xx/2019
PROJECT NO. 160652004



CITY OF RED WING  
LEVEE PARK DOCK IMPROVEMENTS  
CONSTRUCTION PLANS

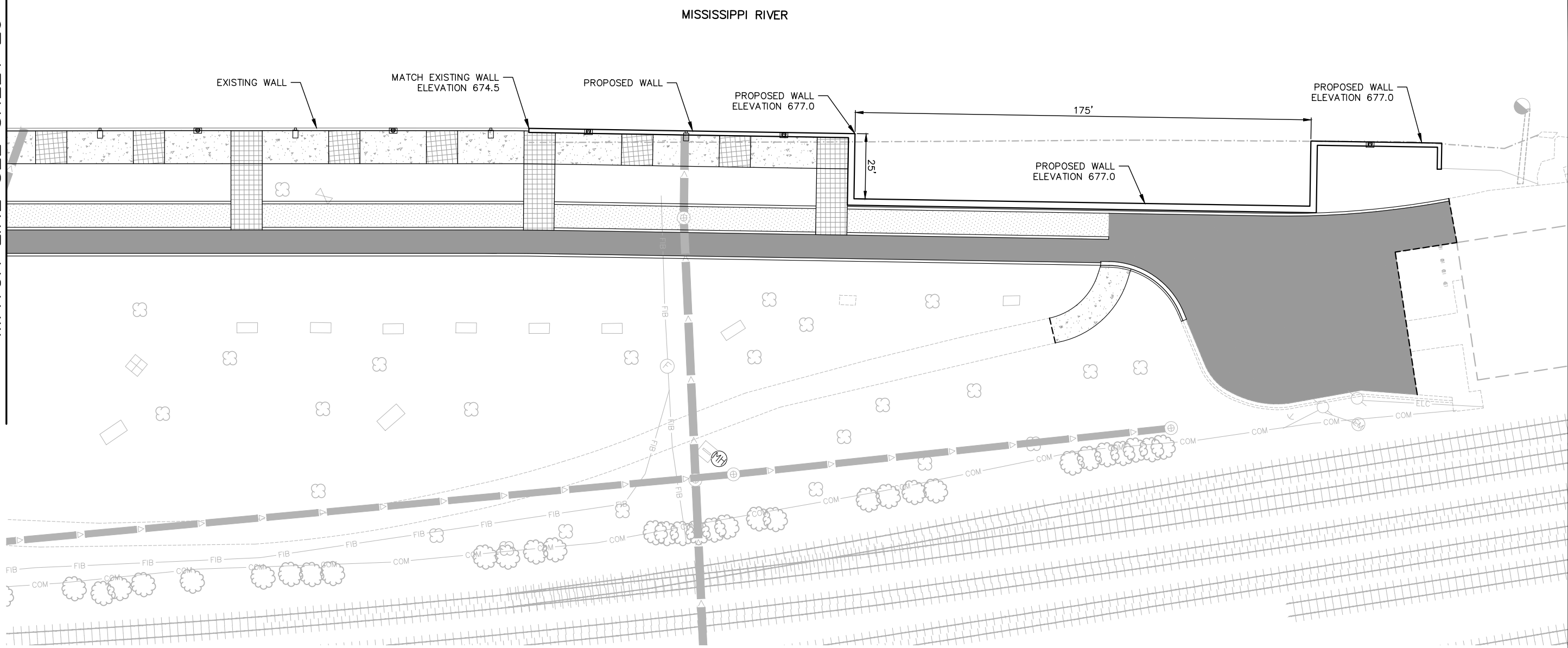
CITY PROJECT	19-XXXX
S.A.P.	XXX-XXX-XXX

SHEET NO.	29
-----------	----

XX

K:\TWC\_Civil\City\RED WING\RIVERBOAT DOCK\CAD\Plan Sheets\652004CP01.dwg 10/29/2018 4:28 PM

MATCH LINE SEE SHEET 29



**LEGEND**

- BITUMINOUS PAVEMENT  
SEE SHEET XX
- CONCRETE PAVEMENT 7.0" PER  
INSET B, SEE SHEET XX
- 4" CONCRETE WALK PER  
INSET C, SEE SHEET XX
- CONCRETE PAVERS PER  
INSET D, SEE SHEET XX
- CONCRETE WALK
- 3" BITUMINOUS WALK PER  
INSET E, SEE SHEET XX
- OVERLOOK

**CONSTRUCTION NOTES:**

- ① CONCRETE CURB & GUTTER DESIGN
- ② INTEGRANT CURB DESIGN
- ③ CONCRETE RIBBON CURB
- ④ PEDESTRIAN CURB RAMP,  
SEE SHEETS XX-XX FOR DETAILS
- ⑤ VEHICULAR GATE-SPECIAL
- ⑥ STANCHION WITH TIMBER FENDER
- ⑦ MOORING BOLLARD
- ⑧ BOLLARD (6' O.C. SPACING)
- ⑨ MEDIAN NOSE & ISLAND PER  
MnDOT STD. PLATE NO. 7109

**GENERAL NOTES:**

1. ALL DIMENSIONS ARE TO THE FACE OF CURB  
UNLESS OTHERWISE NOTED.
2. SEE SHEET XX-XX FOR ADDITIONAL STORM  
SEWER PROFILES.
- 3.

No.	Date	Revisions	App.

DRAWING NAME 652004CP01.dwg
DESIGNED BY: KTI
DRAWN BY: KTI
CHECKED BY: DJC
DATE: xx/xx/2019
PROJECT NO. 160652004

Kimley»Horn

CITY OF RED WING  
LEVEE PARK DOCK IMPROVEMENTS  
CONSTRUCTION PLANS

CITY PROJECT	19-XXXX
S.A.P.	XXX-XXX-XXX

SHEET NO.	30
	XX

